

# 12

## Route Guide & Hazard Awareness

**OXFORD CIRCUS - TRAFALGAR SQUARE - WESTMINSTER  
&C - CAMBERWELL - PECKHAM - DULWICH LIBRARY**



Photo | Kristian Lake



# CONTENTS

## **FULL ROUTE 12 MAP**

Between Oxford  
Circus and  
Lambeth North.

**3**

## **FULL ROUTE 12 MAP**

Between  
Lambeth North  
and Camberwell.

**4**

## **FULL ROUTE 12 MAP**

Between  
Camberwell and  
Dulwich Library.

**5**

## **RUNNING LIGHT**

To and from  
Oxford Circus,  
Cavendish  
Square.

**6**

## **RUNNING LIGHT**

To and from  
Dulwich Library.

**7**

## **IN SERVICE**

To Oxford Circus,  
Cavendish  
Square.

**8**

## **IN SERVICE**

To Dulwich  
Library.

**9**

## **OXFORD CIRCUS**

Terminus point  
and map.

**10**

## **PICCADILLY CIRCUS**

Turning point  
and map.

**11**

## **TRAFALGAR SQUARE**

Curtailed  
point and map.

**12**

## **TRAFALGAR SQUARE**

Turning point  
and map.

**13**

## **WESTMINSTER STATION**

Turning point  
and map.

**14**

## **WATERLOO, COUNTY HALL**

Turning point  
and map.

**15**

## **ELEPHANT & CASTLE**

Turning point  
and map.

**16**

## **CAMBERWELL GREEN**

Turning point  
and map.

**17**

## **PECKHAM, CLAYTON ROAD**

Turning point  
and map.

**18**

## **PECKHAM RYE**

Curtailed point  
and map.

**19**

## **DULWICH LIBRARY**

Terminus point  
and map.

**20**

## **LOCAL HAZARDS**

Hazards to be  
aware of and  
other points to  
note.

**21**

## **LOCAL HAZARDS**

Hazards to be  
aware of and  
other points to  
note.

**22**

## **LOCAL HAZARDS**

Hazards to be  
aware of and  
other points to  
note.

**23**

## **AT THE GARAGE**

General  
information and  
safety at the  
garage.

**24**

## **CODES & PROCEDURES**

Facility codes,  
curtailment abrv  
& emergency radio  
procedure.

**25**

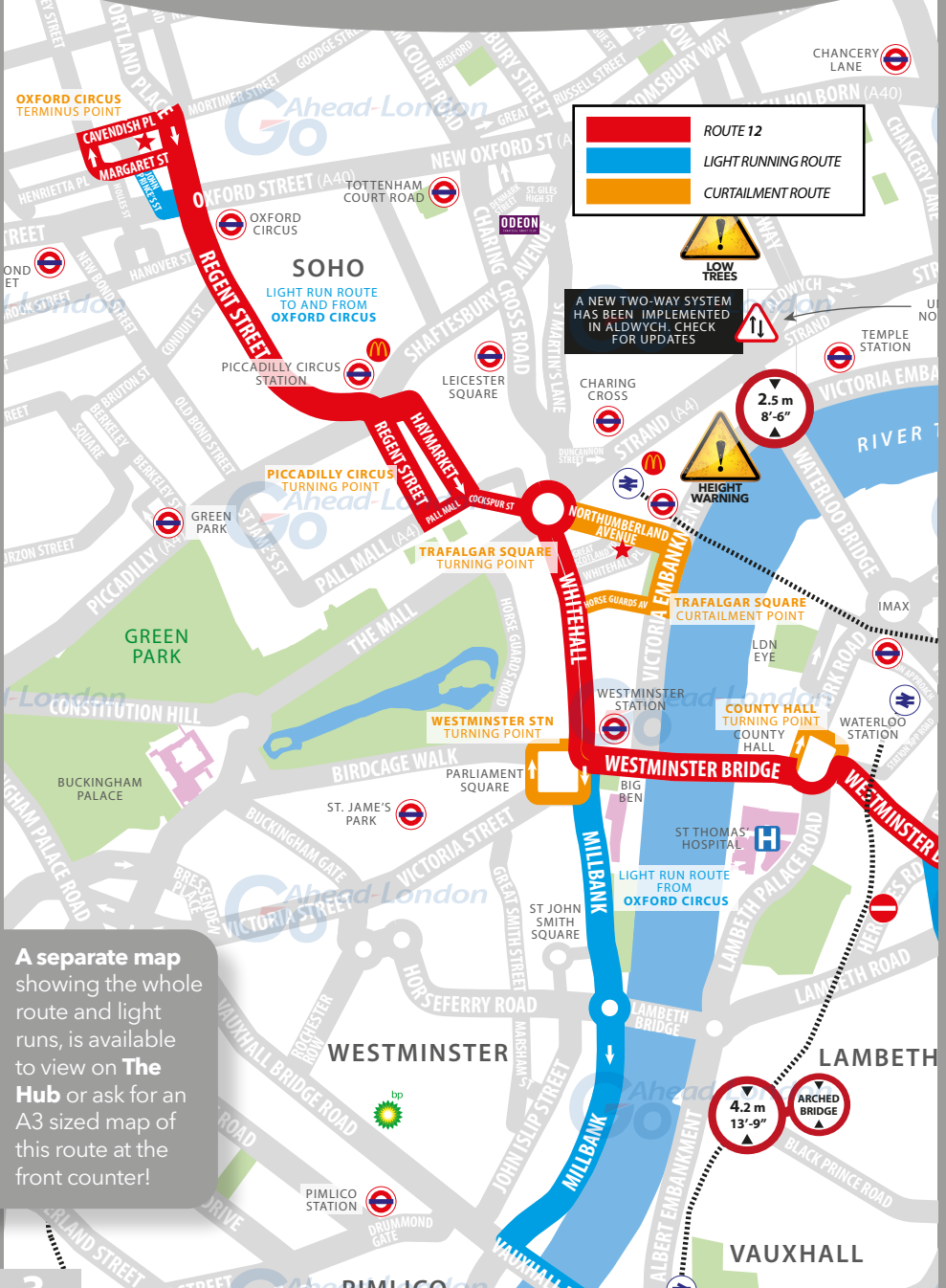
## **THINGS TO REMEMBER**

Make notes along  
the way.

**26**

# ROUTE 12 MAP

## OXFORD CIRCUS AND LAMBETH NORTH

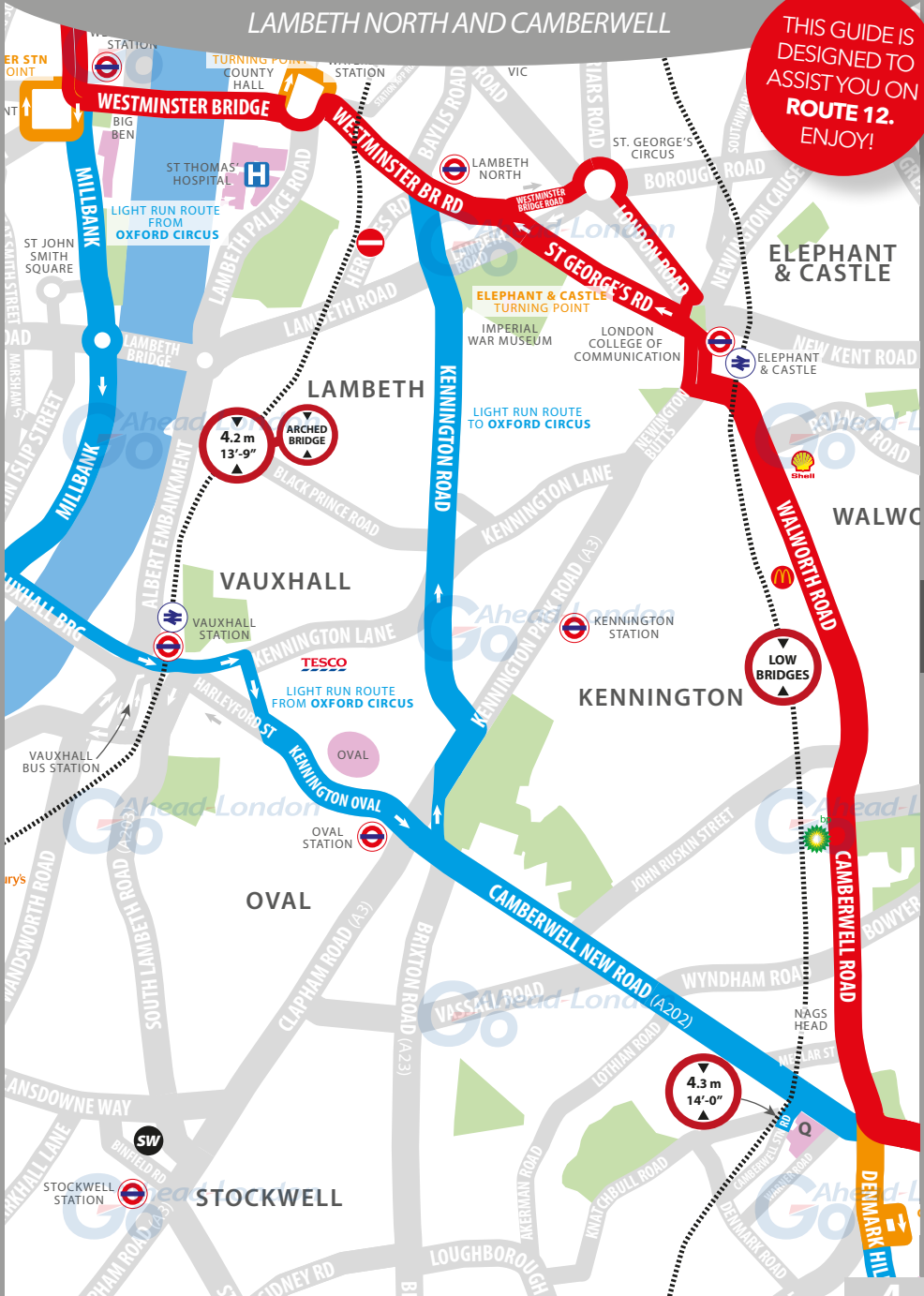


A separate map showing the whole route and light runs, is available to view on **The Hub** or ask for an A3 sized map of this route at the front counter!

# ROUTE 12 MAP

## LAMBETH NORTH AND CAMBERWELL

THIS GUIDE IS DESIGNED TO ASSIST YOU ON **ROUTE 12**. ENJOY!

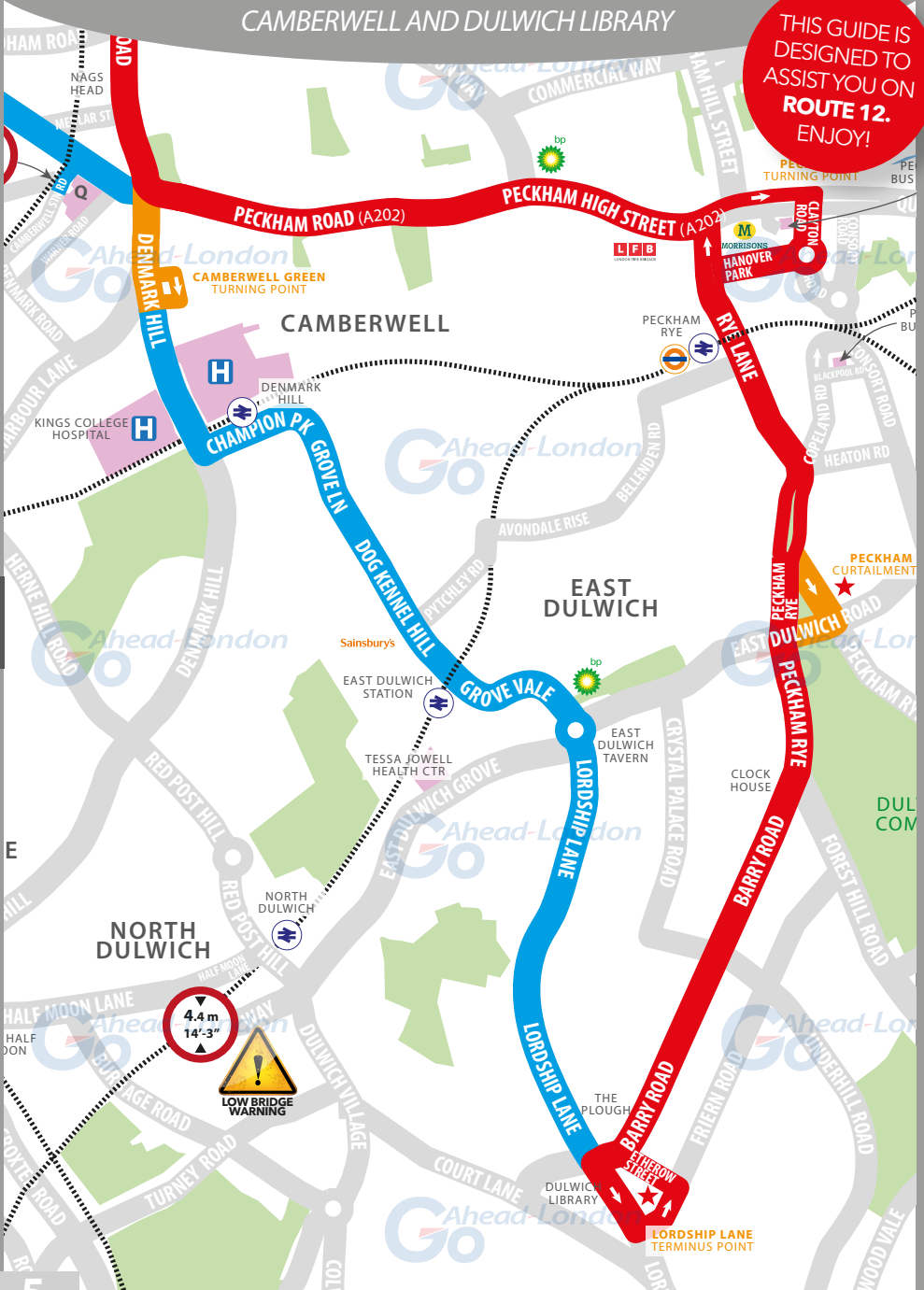


GO TO PAGE 5

# ROUTE 12 MAP

## CAMBERWELL AND DULWICH LIBRARY

THIS GUIDE IS  
DESIGNED TO  
ASSIST YOU ON  
**ROUTE 12.**  
ENJOY!



GO TO  
PAGE 4

# RUNNING LIGHT

RUNNING OUT OF SERVICE

**IMPORTANT**  
LOG OFF IBUS  
IMMEDIATELY  
IF RUNNING  
LIGHT

## TO OXFORD CIRCUS CAVENDISH SQUARE

- From **Camberwell Garage**, turn left onto Camberwell New Road **A202**
- At traffic light, turn right onto Brixton Road **A23**
- At traffic light, turn right onto Kennington Park Road **A3**
- At traffic light, turn left onto Kennington Road **A23**
- At traffic light, turn left onto Westminster Bridge Road (*Lambeth North*) **A302**
- Continue using line-of-route to Cavendish Place to **stand**

## FROM OXFORD CIRCUS CAVENDISH SQUARE

- From **stand**, continue ahead on Cavendish Place (*one-way street*)
- Continue using line-of-route to Whitehall **A3312**
- Continue ahead onto Parliament Square (*one-way system*) **A3312**
- Continue ahead onto Abingdon Street **A3312**
- Continue ahead onto Millbank **A3312**
- At roundabout, take 2nd exit onto Millbank **A3312**
- At traffic light, turn left onto Vauxhall Bridge Road **A202**
- Continue ahead onto Vauxhall Bridge **A202**
- Continue ahead onto Kennington Lane (*one-way system*) **A3204**
- Turn right onto Durham Street (*one-way system*) **A202**
- Follow road onto Harleyford Road and Kennington Oval **A202**
- Continue ahead onto Harleyford Street **A202**
- At traffic light, continue ahead onto Camberwell New Road **A202**
- Turn right onto Camberwell Station Road to **Camberwell Garage**

# RUNNING LIGHT

RUNNING OUT OF SERVICE

**IMPORTANT**  
LOG OFF IBUS  
IMMEDIATELY  
IF RUNNING  
LIGHT

## TO DULWICH LIBRARY

- At **Camberwell Garage**, turn right onto Camberwell New Road **A202**
- At traffic light, turn right onto Denmark Hill (*Camberwell Green*) **A215**
- Continue ahead onto Denmark Hill (*past King's College Hospital*) **A215**
- At traffic light, turn left onto Champion Park (*Denmark Hill Station*) **A2216**
- Follow the road to the right onto Grove Lane **A2216**
- At traffic light, continue ahead onto Dog Kennel Hill (*Sainsbury's on the right*)
- Continue ahead onto Grove Vale (*East Dulwich Station on the right*) **A2216**
- At roundabout, take 2nd onto Lordship Lane **A2216**
- Continue ahead onto Lordship Lane to Dulwich Library **A2216**
- Turn left onto Friern Road to **stand**

## FROM DULWICH LIBRARY

- At **stand**, continue ahead on Friern Road
- Turn left onto Etherow Street (*one-way street*)
- At junction, turn left onto Barry Road **B219**
- At traffic light, turn right onto Lordship Lane (*Dulwich Library*) **A2216**
- At roundabout, take 1st exit onto Grove Vale **A2216**
- Continue ahead onto Dog Kennel Hill (*East Dulwich Station on the left*) **A2216**
- Continue ahead onto Grove Lane (*Sainsbury's on the left*) **A2216**
- Follow the road to the left onto Champion Park (*Denmark Hill Station*) **A2216**
- At traffic light, turn right onto Denmark Hill (*King's College Hospital*) **A215**
- At traffic light, turn left onto Camberwell New Road **A202**
- Turn left onto Camberwell Station Road to **Camberwell Garage**



BLACK PRINCE ROAD  
CLEARANCE HEIGHT

ARCHED BRIDGE. POSITION  
BUS IN CENTRE OF THE ROAD

South side of Albert Embankment in Lambeth



# ROUTE DIRECTIONS

RUNNING IN SERVICE

NEVER  
DIVERT OFF  
LINE-OF-ROUTE  
UNLESS ADVISED  
BY IBUS

## TO OXFORD CIRCUS CAVENDISH SQUARE

- At **stand**, continue ahead on Friern Road
- Turn left onto Etherow Street (*one-way street*)
- At junction, turn right onto Barry Road **B219**
- At junction, turn left onto Peckham Rye **B219**
- Continue ahead onto Rye Lane **B219**
- At junction, turn left onto Peckham Road **A202**
- Continue ahead onto Camberwell Church Street **A202**
- At traffic light, turn right onto Camberwell Road **A215**
- Continue ahead onto Walworth Road **A215**
- At traffic light, turn right onto Newington Butts **A3**
- At traffic light, turn left onto St George's Road (*Elephant & Castle*) **A302**
- At traffic light, follow the road left onto Westminster Bridge Road **A302**
- Continue ahead onto Westminster Bridge Road (*Lambeth North Station on right*)
- At traffic light, turn left onto Westminster Bridge Road **A302**
- Take exit towards Westminster Bridge Road / Westminster Bridge **A302**
- At traffic light, turn right onto Parliament Street (*Big Ben on the left*) **A3212**
- Continue ahead onto Whitehall (*Downing Street on the left*) **A3212**
- At Trafalgar Square one-way system, take 2nd exit onto Cockspur Street **A4**
- Continue ahead onto Pall Mall **A3212**
- Turn right onto Waterloo Place and continue onto Regent Street / St. James **A4**
- At traffic light, follow Regent Street lane onto Regent Street **A4201**
- At traffic light, continue ahead onto Regent Street (*Oxford Circus*) **A4201**
- At traffic light, turn left onto Margaret Street (*one-way street*)
- Turn right onto Cavendish Square (*one-way street*)
- At junction, Cavendish Place (*one-way street*) to **stand**

# ROUTE DIRECTIONS

RUNNING IN SERVICE

IMPORTANT  
PLEASE ENSURE  
YOU USE YOUR  
**RIBAS KEY ON**  
EVERY TRIP

## TO DULWICH LIBRARY

- At **stand**, continue ahead on Cavendish Place (*one-way street*)
- At traffic light, turn right onto Regent Street **A4201**
- At traffic light, continue ahead onto Regent Street (*Oxford Circus*) **A4201**
- At traffic light, continue ahead onto Piccadilly Circus **A4**
- Continue ahead onto Coventry Street (*one-way street*) **A4**
- At traffic light, turn right onto Haymarket (*one-way street*) **A4**
- At traffic light, continue ahead (*to the left*) onto Cockspur Street (*buses only*) **A4**
- At traffic light, continue ahead onto Trafalgar Square and keep right **A4**
- At roundabout, take 3rd exit onto Whitehall **A3312**
- At traffic light, turn left onto Bridge Street / Westminster Bridge **A302**
- Continue ahead onto Westminster Bridge Road (*St Thomas' Hospital*) **A302**
- Take 2nd exit onto Westminster Bridge Road (*under railway bridge*) **A302**
- Continue ahead onto Westminster Bridge Road (*one-way system*) **A302**
- At St George's Circus roundabout, take 3rd exit onto London Road **A301**
- At traffic light, turn right and follow onto Newington Butts (*Elephant & Castle*)
- At traffic light, turn left onto Walworth Road (*under railway bridge*) **A3**
- Continue ahead onto Walworth Road **A215**
- Continue ahead onto Camberwell Road **A215**
- At traffic light, turn left onto Camberwell New Road (*Camberwell Green*) **A202**
- Continue ahead onto Peckham Road (*past Peckham Bus Station on right*) **A202**
- At traffic light, turn right onto Clayton Road **A2215**
- At roundabout, take 2nd exit onto Hanover Park
- At traffic light, turn left onto Rye Lane (*buses only*)
- At traffic light, continue ahead onto Rye Lane **A2215**
- Continue ahead onto Peckham Rye **B219**
- Turn right onto Barry Road (*Dulwich Common on the left*) **B219**
- At traffic light, turn left onto Lordship Lane (*Dulwich Library*) **A2216**
- Turn left onto Etherow Street (*one-way street*) to **stand**

# OXFORD CIRCUS

TERMINUS POINT

SWITCH THE  
ENGINE OFF  
WHILST AT THE  
STAND

**From Dulwich.** Proceed from Regent Street via Margaret Street, Cavendish Square and Cavendish Place to stand.  
Set down on Regent Street at **BUS STOP RE**.

**Towards Dulwich.** Depart via Cavendish Place to Regent Street.  
Pick up on Regent Street at **BUS STOP RF**.

Public offside stand for four buses on south side of Cavendish Place.  
**Blind display: OXFORD CIRCUS.**



# PICCADILLY CIRCUS

TURNING POINT

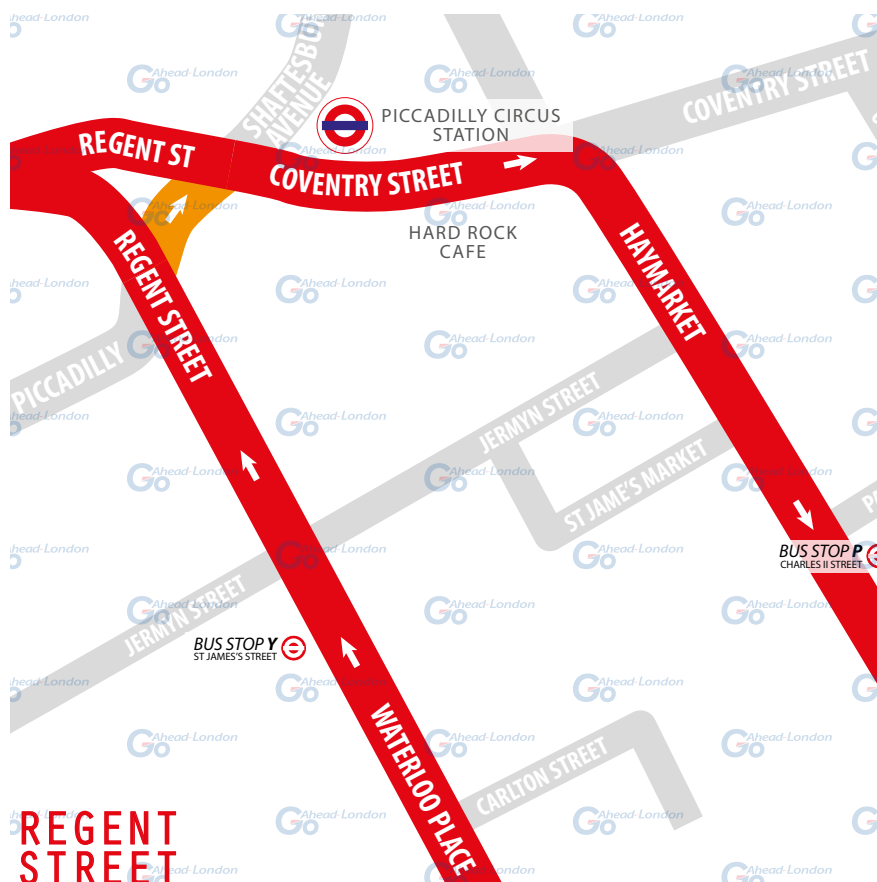
**TURNING POINT ONLY.**  
BUSES MUST NOT STAND.

**From Dulwich.** Proceed from Regent Street via Piccadilly Circus.  
Set down on Regent Street at **BUS STOP Y.**

**Towards Dulwich.** Depart to Haymarket.  
Pick up on Haymarket at **BUS STOP P.**

Turning point only - Buses must not stand.

**Blind display:** *PICCADILLY CIRCUS.*



# TRAFALGAR SQUARE

## CURTAILMENT POINT

IMPORTANT  
IF YOU REQUIRE A  
COMFORT BREAK,  
PLEASE ADVISE  
IBUS

**From Dulwich.** Proceed from Whitehall via Horse Guards Avenue, Victoria Embankment and Northumberland Avenue to stand. Set down on Whitehall at **BUS STOP HORSE GUARDS PARADE.**

**Towards Dulwich.** Depart via Northumberland Avenue and Charing Cross to Whitehall. Pick up on Whitehall at **BUS STOP P.**

Public stand for four buses on south side of Northumberland Avenue in 2 parts. **Blind display: TRAFALGAR SQUARE**



# TRAFALGAR SQUARE

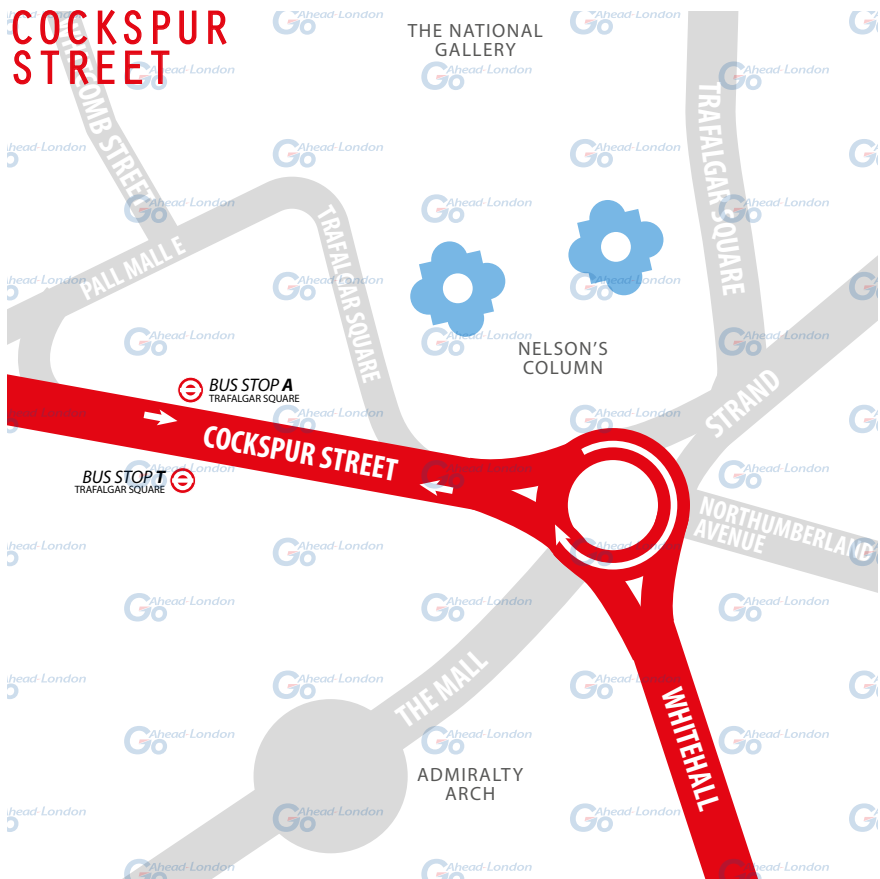
## TURNING POINT

**TURNING POINT ONLY.**  
BUSES MUST NOT STAND.

**From Oxford Circus.** Proceed from Cockspur Street via Trafalgar Square (South Side), Charing Cross and Trafalgar Square (South Side)  
Set down on Cockspur Street at **BUS STOP A.**

**Towards Oxford Circus.** Depart to Cockspur Street.  
Pick up on Cockspur Street at **BUS STOP T.**

Turning point only - Buses must not stand.  
**Blind display: TRAFALGAR SQUARE.**



# WESTMINSTER STATION

TURNING POINT

**TURNING POINT ONLY.**  
BUSES MUST NOT STAND.

**From Dulwich.** Proceed from Westminster Bridge via Bridge Street, Parliament Square and Bridge Street.

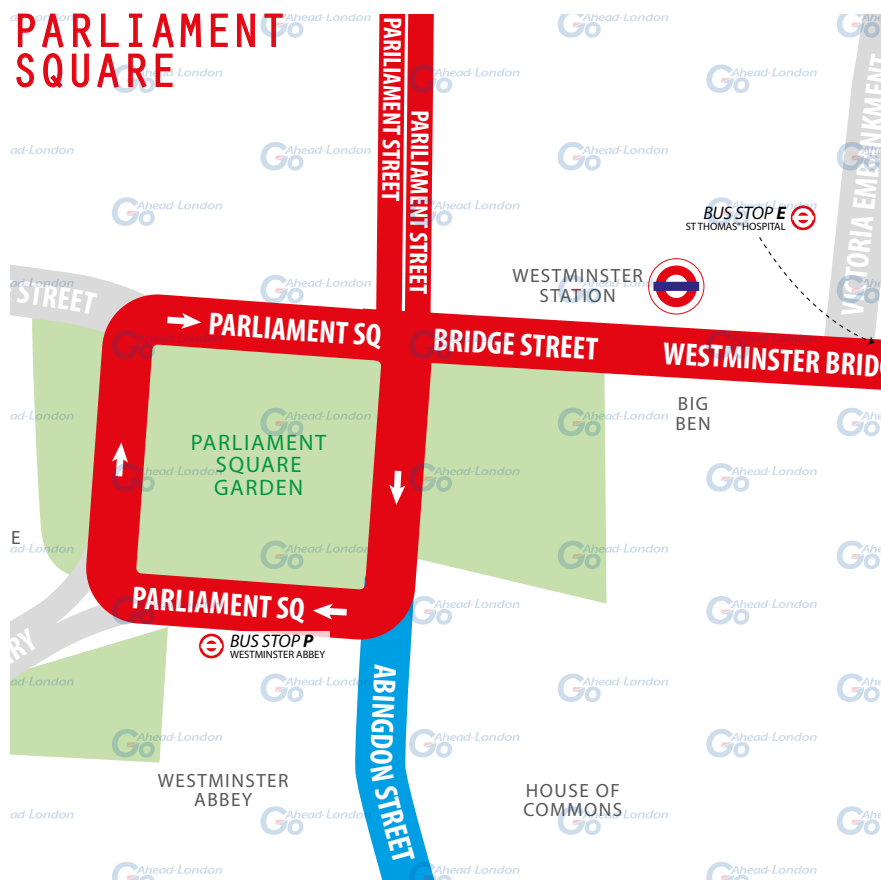
Set down on Parliament Square at **BUS STOP P.**

**Towards Dulwich.** Depart to Westminster Bridge.

Pick up on Westminster Bridge at **BUS STOP E.**

Turning point only - Buses must not stand.

**Blind display:** **PARLIAMENT SQUARE.**



# WATERLOO

## TURNING POINT

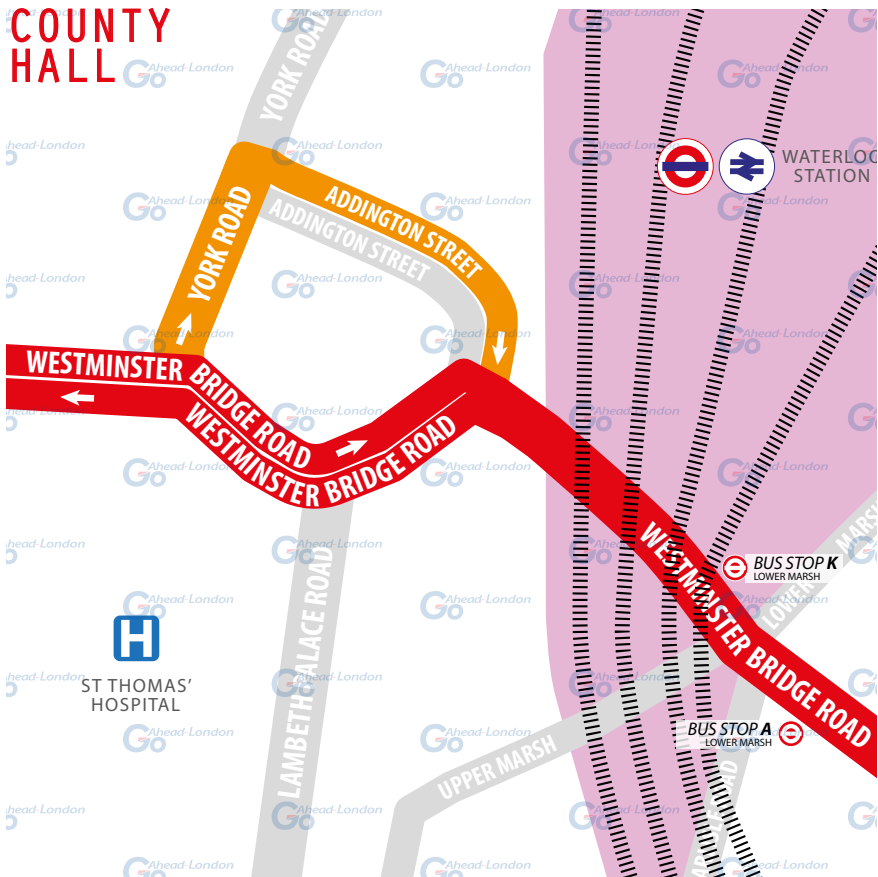
**TURNING POINT ONLY.**  
BUSES MUST NOT STAND.

**From Dulwich.** Proceed from Westminster Bridge Road via York Road, York Road - Bus Only and Addington Street. Set down on Westminster Bridge Road at **BUS STOP A**.

**Towards Dulwich.** Depart to Westminster Bridge Road. Pick up on Westminster Bridge Road at **BUS STOP K**.

Turning point only - Buses must not stand.

**Blind display:** **LAMBETH NORTH, LOWER MARSH.** Emergency curtailments only.





# ELEPHANT & CASTLE

TURNING POINT

**TURNING POINT ONLY.**  
BUSES MUST NOT STAND.

**From Dulwich.** Proceed from St George's Road via Westminster Bridge Road and St George's Circus.

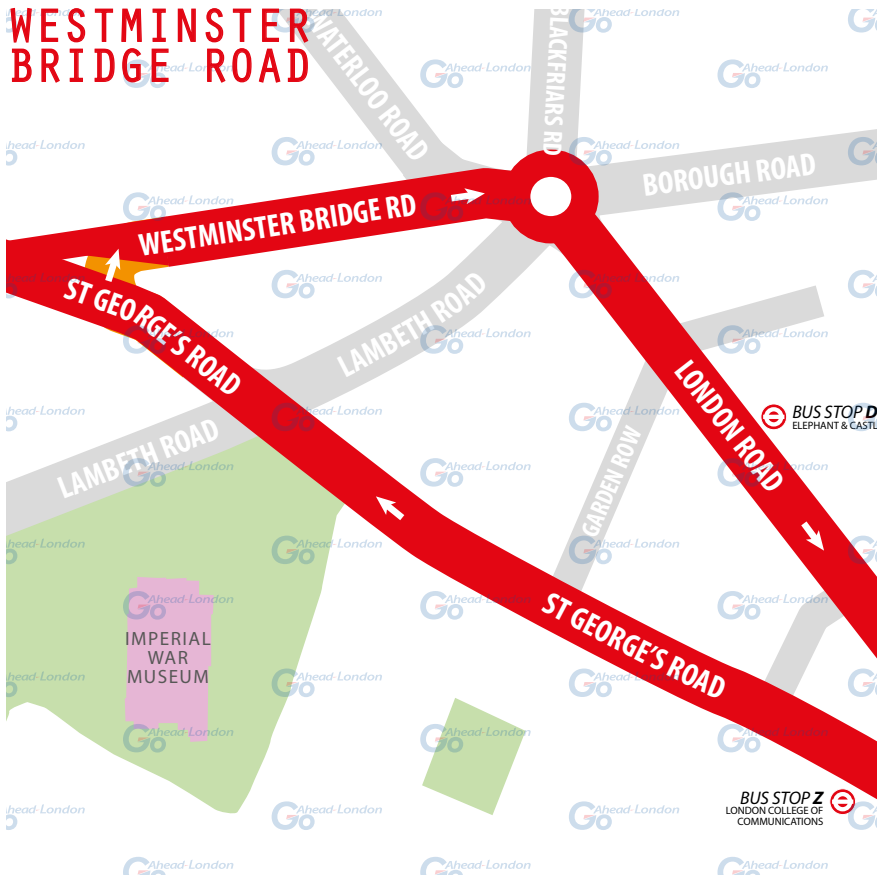
Set down on St George's Road at **BUS STOP Z.**

**Towards Dulwich.** Depart to London Road.

Pick up on London Road at **BUS STOP D.**

Turning point only - Buses must not stand.

**Blind display:** **ELEPHANT & CASTLE.**



# CAMBERWELL GREEN

TURNING POINT

**TURNING POINT ONLY.**  
BUSES MUST NOT STAND.

**From Dulwich.** Proceed from Camberwell Green via Denmark Hill, Orpheus Street, Daneville Road and Denmark Hill.

Set down on Camberwell Church Street at **BUS STOP L**.

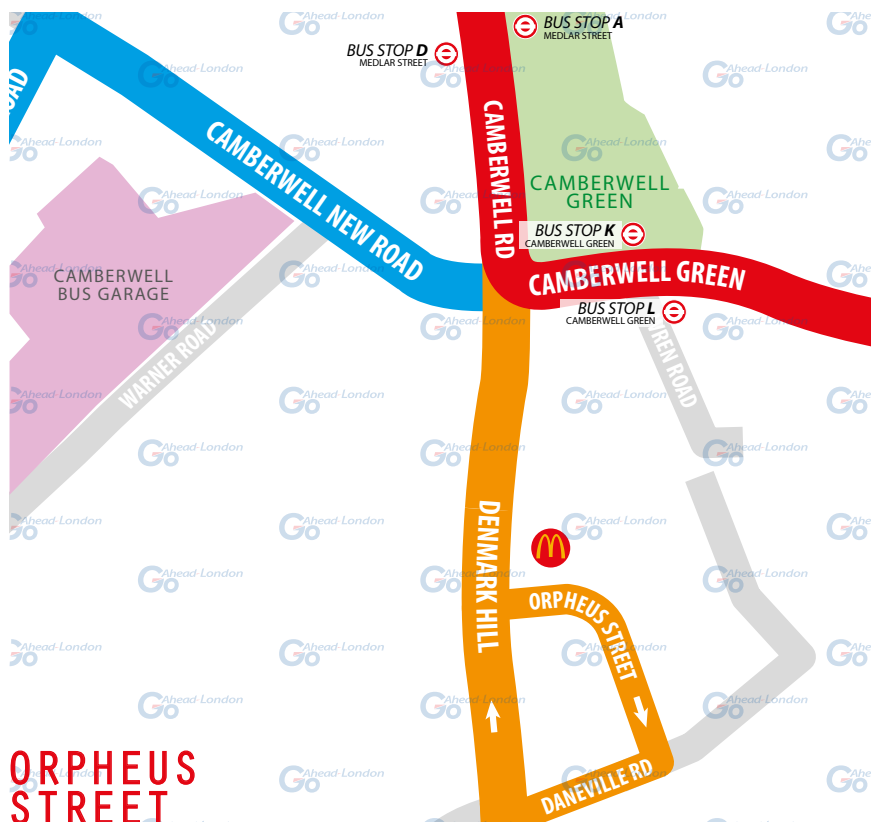
**Towards Dulwich.** Pick up on Camberwell Church Street at **BUS STOP K**.

**From Oxford Circus.** Proceed from Camberwell Rd via Denmark Hill, Orpheus St, Daneville Rd and Denmark Hill. Set down on Camberwell Rd at **BUS STOP A**.

**Towards Oxford Circus.** Pick up on Camberwell Road at **BUS STOP D**.

Turning point only - Buses must not stand. For late meal relief purposes.

**Blind display:** **CAMBERWELL ROAD, MEDLAR STREET.**



# PECKHAM

TURNING POINT

**TURNING POINT ONLY.**  
BUSES MUST NOT STAND.

**From Oxford Circus.** Proceed from Clayton Road via Hanover Park.  
Set down on Clayton Road at **BUS STOP K**.

**Towards Oxford Circus.** Depart to Rye Lane.  
Pick up on Rye lane at **BUS STOP R**.

Turning point only - Buses must not stand.  
**Blind display: PECKHAM.**



# PECKHAM RYE

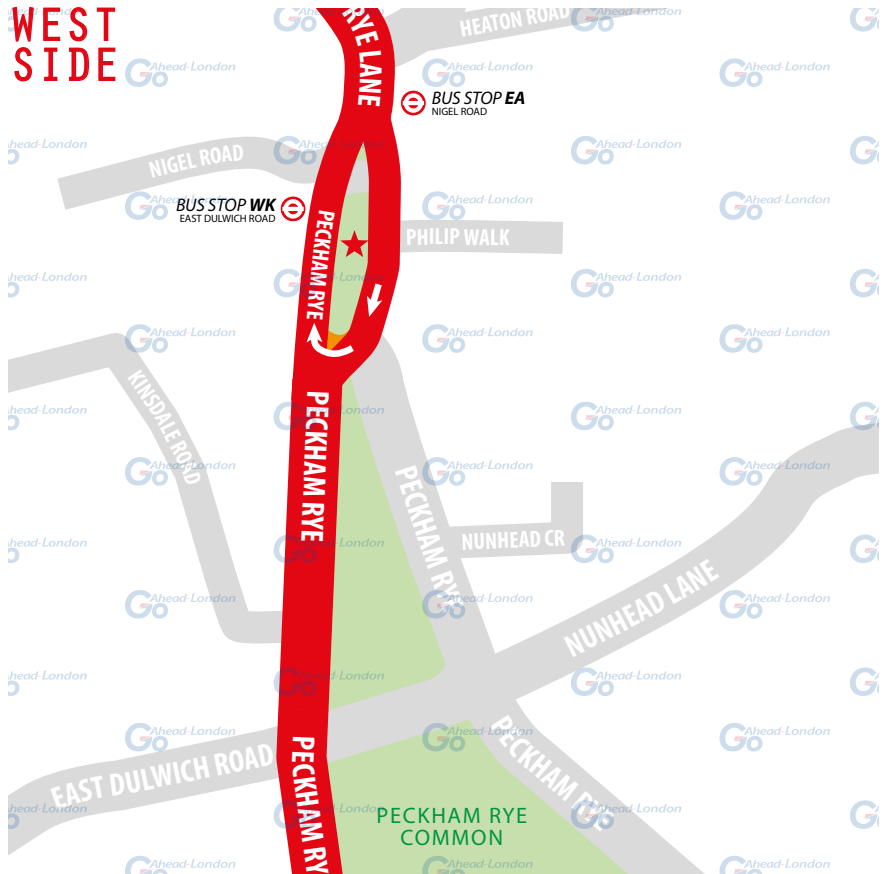
## CURTAILMENT POINT

SWITCH THE  
ENGINE OFF  
WHILST AT THE  
STAND

**From Oxford Circus.** Proceed from Rye Lane via Peckham Rye to stand. Set down on Peckham Rye at **BUS STOP EA**.

**Towards Oxford Circus.** Depart to Peckham Rye. Pick up on Peckham Rye at **BUS STOP WM**.

Public offside stand on west side of Peckham Rye East, opposite Phillip Walk.  
**Blind display:** **PECKHAM RYE.**



# DULWICH LIBRARY

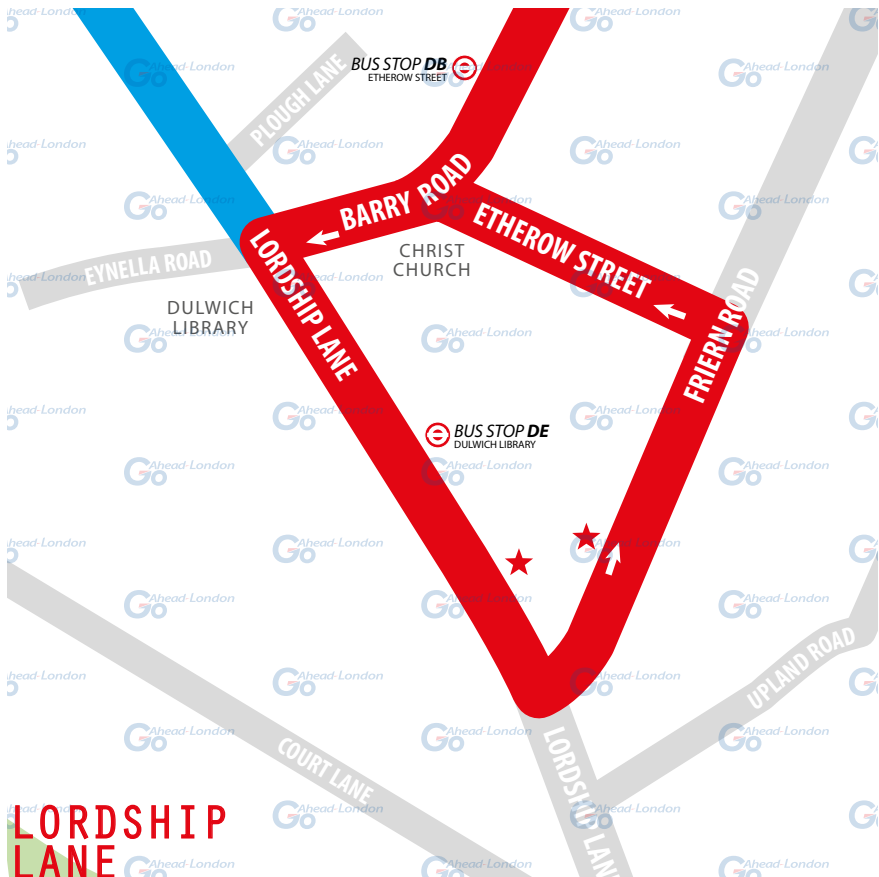
TERMINUS POINT

SWITCH THE  
ENGINE OFF  
WHILST AT THE  
STAND

**From Oxford Circus.** Proceed from Lordship Lane direct to stand.  
Set down on Lordship Lane at **BUS STOP DE**.

**Towards Oxford Circus.** Depart via Lordship Lane, Friern Road and Etherow Street to Barry Road. Pick up on Barry Road at **BUS STOP DB**.

Public stand for four buses in two adjacent sections on Lordship Lane and Friern Road. **Blind display: DULWICH LIBRARY.**



**LORDSHIP  
LANE**

# LOCAL HAZARDS & POINTS TO NOTE

FULL RISK ASSESSMENT VIEWABLE UPON REQUEST



## **VARIOUS HAZARDS | FRIERN ROAD STAND**

Vehicles parked close to stand. Proceed with caution. Monitor overhang of tree and notify relevant parties for remedial action. Approach at low speed with care and caution. Notify appropriate parties of any hazards.

## **VARIOUS HAZARDS | BARRY ROAD**

Speed table, vehicles parking on both sides of road, parking at school times, 20 mph speed limit. Approach at low speed. Manoeuvre with care and caution. Drivers to use Code Blue for any obstructions.

## **CYCLISTS | PECKHAM RYE**

Be aware of pedestrian movements, cyclists and reduce speed accordingly.

## **LANE DISCIPLINE | PECKHAM RYE/EAST DULWICH ROAD**

(Towards Dulwich). Two lanes narrow to one, across junction, Be aware of traffic on your right, filter in when safe, use a right signal and/or arm signal. Straddle both lanes where possible.

## **VARIOUS HAZARDS | PECKHAM RYE FIRE STATION**

Art College, schools, market, high volume of pedestrian movements. Be aware of emergency vehicles. Look out for heavy goods vehicles delivering to local shops. Reduce speed accordingly. Be aware of stall holders moving equipment to prepare trade. Proceed with care and caution.

## **CYCLISTS | CAMBERWELL CHURCH STREET**

New cycle lane. (Superhighway). Expect an increase in cyclist volumes. Frequent mirror checks required when pulling into or out of stops.

## **BUSY PEDESTRIAN AREA | CAMBERWELL CHURCH STREET**

Be aware of pedestrian movement and reduce speed accordingly.

## **BUSY PEDESTRIAN AREA | CAMBERWELL GREEN**

Major junction. Ensure you adhere to speed limit. Be aware of pedestrians and proceed with care and caution.

## **VOLUME OF PEDESTRIANS | CAMBERWELL ROAD**

Be aware of large volumes of people crossing.

# LOCAL HAZARDS & POINTS TO NOTE

FULL RISK ASSESSMENT VIEWABLE UPON REQUEST



## **LANE DISCIPLINE | WALWORTH ROAD / ALBANY ROAD**

Road narrows from two lanes to one at junction. Be aware of traffic on your right, filter in when safe, use a right signal and/or arm signal. Where possible straddle both lanes.

## **VOLUME OF VEHICLES | WALWORTH ROAD BUS GATES**

Look out for traffic on your right hand side. You must give way to moving traffic.

## **VARIOUS HAZARDS | WALWORTH ROAD / EAST STREET**

Low kerb lines between road and pavement. 20 mph speed limit. Large volumes of pedestrians. Be aware of the blinds on traffic lights at market crossing. Be aware of all movements and proceed with care and caution.

## **VARIOUS HAZARDS | WALWORTH ROAD**

Pedestrian movements, shopping area. Heavy goods vehicles delivering. Be aware of all movements and proceed with care and caution. Reduce speed.

## **ROAD LAYOUT | ELEPHANT & CASTLE**

New road layout and one-way system. Pedestrian movements, shopping area. Be aware of new road layout. Proceed with care and caution.

## **BUS LANES | ELEPHANT & CASTLE**

Pull into correct bus stop and be patient. Beware of large volumes of cyclists during peak times. Do not open doors in the middle of the road at any time.

## **ROAD NARROWS | LAMBETH TWDS OXFORD CIRCUS**

Lambeth North Station. Road narrows on approach to junction. Be aware of traffic on your right, filter in when safe, use a right signal and/or arm signal. Where possible straddle both lanes.

## **VARIOUS HAZARDS | BAYLISS ROAD JUNCTION**

Westminster Bridge Road. Be aware of the arched bridge. Under no circumstances should your bus mount the pavement. Pedestrian movements, heavy traffic volume, major tourist area, major hospital. Be aware of pedestrians in area at all times especially tourists unaware of area and looking in the wrong direction for traffic. Emergency vehicles accessing/departing hospital under blue light / siren situation. Where required reduce speed accordingly.

# LOCAL HAZARDS & POINTS TO NOTE

FULL RISK ASSESSMENT VIEWABLE UPON REQUEST



## **VARIOUS HAZARDS | PARLIAMENT ST / WHITEHALL**

Tourist area, high kerb with three steps, pedestrian movement, heavy traffic. Take right turn with caution and low speed. Be aware of tourists not familiar roads stepping into road to look at tourist points. Be aware of people not used to high kerb and falling forward. Reduce speed and position accordingly.

## **BUSY PEDESTRIAN AREA | TRAFALGAR SQUARE**

Heavy traffic. Be aware of tourists not familiar with area or roads stepping into road to look at tourist points. Reduce speed and position accordingly.

## **TWO-WAY TRAFFIC | PALL MALL / HAYMARKET**

Two-way traffic system, lane movements. Be aware of traffic from both ways and areas where larger vehicles will require extra lane room.

## **VARIOUS HAZARDS | PICCADILLY CIRCUS**

Tourist area, pedestrian movement, heavy traffic volume. Be aware of tourists not familiar with area or roads stepping into road to look at tourist points. Reduce speed and position accordingly.

## **BUSY PEDESTRIAN AREA | REGENT STREET**

Tourist area, pedestrian movement, heavy traffic, shopping area. Social distancing measures in place leading to narrow road space. Be aware of tourists not familiar with area. Reduce speed and position accordingly. Proceed with caution due to shoppers being distracted.

## **TAXI RANK | REGENT STREET**

Taxi rank in the centre of the road. Watch out for taxi intending passengers crossing to rank. Watch for taxi doors opening into the traffic flow.

## **VARIOUS HAZARDS | OXFORD CIRCUS**

Tourist area, pedestrian movement, heavy traffic, shopping area. Be aware of tourists not familiar with area or roads stepping into road. Reduce speed and position accordingly. Proceed with caution due to shoppers being distracted.

## **DIAGONAL CROSSING | OXFORD CIRCUS / REGENT STREET**

Watch for pedestrian crossing diagonally. You may need to give extra time before moving off.



# AT THE GARAGE

## GARAGE AND GENERAL SAFETY INFORMATION

BE VISIBLE  
**WEAR YOUR  
HI-VIS** WITHIN  
THE GARAGE

GO SLOW!  
MANDATORY  
**SPEED OF 5 MPH**  
WITHIN THE  
GARAGE

BE NOTICED  
**HEADLIGHTS**  
ON AT ALL TIMES  
IN THE GARAGE

STICK TO  
DESIGNATED  
PATHS AND  
WALKWAYS

NO EXCUSES  
PLEASE ABIDE BY  
THE RULES. IT'S  
**MANDATORY!**

BE AWARE.  
REPORT ALL  
**HAZARDS**  
IMMEDIATELY

REMEMBER  
**LOOK OUT  
FOR CYCLISTS**  
DRIVE SLOWLY

PARK FERRY  
VEHICLES WITHIN  
DESIGNATED  
AREAS

**USE THE  
HORN** WHEN  
APPROACHING  
CORNERS &  
REVERSING

HYBRID BUSES  
ARE SILENT. BE  
**EXTRA CAUTIOUS**  
WHILST ON THE  
MOVE!

FUEL, OIL &  
COOLANT SPILLS  
CAN MAKE THE  
SURFACE SLIPPERY  
**BE AWARE**

FAMILIARISE  
YOURSELF WITH  
THE GARAGE  
**SAFETY CODE**

THINK FIRST AND



# OTHER INFORMATION

## CODES AND EMERGENCY RADIO PROCEDURES

REMAIN CALM:  
GIVE ACCURATE  
INFORMATION.  
WE'RE HERE  
TO ASSIST!

### ROUTE 12 | CURTAILMENT ABBREVIATIONS:

<b>OC</b>	Oxford Circus, Cavendish Square	<b>PC</b>	Piccadilly Circus
<b>TS</b>	Trafalgar Square	<b>TSN</b>	Northumberland Avenue
<b>WMS</b>	Westminster Station	<b>LN</b>	Waterloo, County Hall
<b>EC</b>	Elephant & Castle	<b>CWR</b>	Camberwell Road
<b>Q</b>	Camberwell Garage	<b>PCR</b>	Peckham, Clayton Road
<b>PRW</b>	Peckham Rye, West Side	<b>DL</b>	Dulwich, Lordship Lane.



### CODE RED | EMERGENCY RADIO PROCEDURE

If you require the Emergency Services to attend your vehicle (for example in the event of passenger injury, assault or major RTA), you should contact CentreComm using the radio's Code Red facility. To call CentreComm, **hold down the Code Red button on your vehicle's radio for at least 3 seconds** until you hear a ringing tone to indicate that your call has been connected. Hold down the foot switch in the cab when you are speaking, and end what you have to say with the word "over" to indicate that you expect a response, or "over and out" if this is the end of your communication. Release the foot switch when you are not speaking. Remember to speak slowly and clearly. Note that you will usually receive a radio call from your depot shortly after you make a Code Red call. ***You should not use the radio whilst the vehicle is in motion.***



Call your garage for non-emergency, mechanical defects, help or advise



Call CentreComm for non-emergency, incident reporting or diversions



Call CentreComm for emergency services, passenger injury or assault